

**Like to hike?
Join us!**



**Wanderwege
beider Basel**

Who are we?



Everybody has seen the yellow hiking trail markings in Switzerland. But hardly anyone wonders who is responsible for them.

The marked Swiss hiking trail network is around 65,000 km, which is about 1.5 times the circumference of the earth. Behind this professional service is a great deal of voluntary work done in cantonal organisations, supported by the umbrella organisation «Schweizer Wanderwege».

In the cantons of Basel-Stadt and Basellandschaft, the «Wanderwege beider Basel» association is responsible for these tasks. About 50 volunteers also offer other services for hikers, such as guided hikes.

In our annual programme you will find a large number of guided hikes in various parts of Switzerland. Around 2,400 members, friends and sponsors support us with our work. Join us as a member!

New: English Guided Hiking Tours!

The Basel region is home to numerous international companies. Without the many expats, this business and research location would be less important. We would therefore like to introduce our fellow residents from all over the world to the Basel region on foot. This is why we are offering guided hikes in English.

Needless to say, you are welcome to join us on any of the hikes in our full programme with over 60 guided hiking tours all over Switzerland, if the German language is not an obstacle.

To the overview of guided hikes:



Hanspeter Preiswerk

Your Guide: Hanspeter Preiswerk

Our guide is an experienced hiking leader. He graduated with a PhD in physics from the ETH Zurich and worked in the chemical and pharmaceutical industry for many years. He will be assisted by other guides.

General Information

All hikes are free of charge.

Registration for the hike and further information

Email: hanspeter.preiswerk@teleport.ch

Phone: 079 395 9758

Tickets for Bus/Train

Free ride with the U-Abo (TNW) or purchase of individual tickets.

Insurance

Responsibility of the participants.

Refreshments

Please bring your own food and drinks.

Special Note

Suitable clothing and hiking boots are recommended.

Guide will send detailed instructions to all registered.

The number of participants is limited to approx. 30 people per hike.

Office

Wanderwege beider Basel

Geschäftsstelle

Schanzenstrasse 6

4410 Liestal

Email: info@wwbb.ch

Phone: 061 922 1944 (Tuesday and Thursday)

Saturday, March 23, 2024

Eiserne Hand



From the Chrischona tower to Riehen

Itinerary

St. Chrischona (495) – Chrischonatal (424) – Inzlinger Zoll (330) – Maienbühl – Eiserne Hand (463) – Riehen, Grenze (280)

Meeting Place

09:40 at Basel Barfüsserplatz, for tram Nr. 6

Journey:

09:47 Basel Barfüsserplatz, dep. (via Riehen - bus)

10:23 Bettingen, St. Chrischona, arr.

Return Journey:

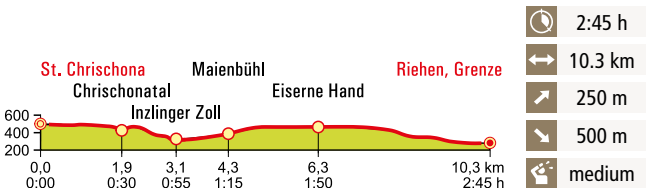
Individually, at about 3pm from Riehen Grenze

(tram Nr. 6)

Registration

By Wednesday, March 20, 2024 directly with the guide

(see general information)



Saturday, April 13, 2024

Bürenflue



A hike along the edge of ridges and plateaus

Itinerary

Lupsingen, Dorf (435) – Chleckenberg (543) – Schneematt (569) – Löhr (599) – Bollhübel (611) – Hobelrank (692) – Bürenflue (730) – Gempen, Dorf (677)

Meeting Place

09:45 at Basel Bahnhof SBB, at the IC61

Journey:

09:56 Basel SBB dep. (via Liestal - bus 72)

10:23 Lupsingen Dorf arr.

Return Journey:


Individually, at about 3pm from Gempen, Dorf

(Bus 67 to Dornach)

Registration

By Wednesday, April 10, 2024 directly with the guide

(see general information)



Discover more!

If you would like to plan your own hiking tours in the region, we recommend our hiking maps with detailed information and our brochures with many hiking suggestions.

(Available only in German.)



Please visit our map shop:
wanderwege-beider-basel.ch/de/shop



Saturday, June 1, 2024

Linnerberg



A hike along the divide of the two rivers Aare and Rhein

Itinerary

Staffelegg (620) – Hard (729) – Kilholz (649) – Linnerberg (716) – Lindeplatz (581) – Effingen (433)

Meeting Place

09:00 Basel Bahnhof SBB, at the IR36 to Zürich

Journey:

09:11 Basel SBB dep. (via Frick - bus 135)

10:08 Staffelegg, Passhöhe arr.

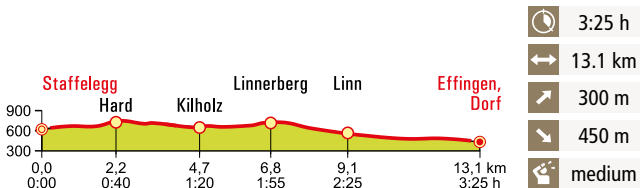
Return Journey:

15:47 Effingen, Dorf dep. (bus 137 to Frick - IR36 to Basel)

16:48 Basel SBB arr.

Registration

By Wednesday, May 29, 2024 directly with the guide
(see general information)



Saturday, September 21, 2024

Häxeblätz



A haunted place with a great view

Itinerary

Seewen, Seetalhöhe (550) – Unterackert (647) – Dietel (757) – Brang (771) – Häxeblätz (840) – Asp (735) – Bretzwil (630)

Meeting Place

09:30 at Basel Bahnhof SBB, at the S3 to Porrentruy

Journey:

09:37 Basel SBB, dep. (via Grellingen - bus 116)

10:03 Seewen, Seetalhöhe, arr.


Return Journey:

14:36 Bretzwil, Dorf, dep. (B111 to Liestal)

15:27 Basel SBB, arr.

Registration

By Wednesday, September 18, 2024 directly with the guide
(see general information)



🕒 2:40 h

↔️ 9.1 km

↗️ 400 m

↘️ 300 m

🏠 medium

Saturday, October 19, 2024

Remelspitz



A hike along the French border

Itinerary

Kleinfützel, Chlösterli (461) – Roti Flue (787) – Remelspitz (832) – Rittimatte (630) – Burg im Leimental (481)

Meeting Place

09:30 Basel Bahnhof SBB, at the S3 to Porrentruy

Journey:

09:37 Basel SBB, dep. (via Laufen - bus 112)

10:18 Kleinfützel, Chlösterli, arr.


Return Journey:

14:26 Burg im Leimental, dep., (bus 69 to Flüh - tram)

15:21 Basel SBB, arr.

Registration

By Wednesday, October 16, 2024 directly with the guide
(see general information)



2:15 h

6.4 km

450 m

400 m

medium

Become a member – it's worth it!

«Wanderwege beider Basel» offers members many benefits for a modest annual fee of CHF 40.–.

- Personal invitations and free participation in events such as the General Assembly, Autumn Assembly etc.
- 20% discount on publications and hiking maps from our online shop.
- Switzerland Mobile Plus route planner for CHF 20.– instead of CHF 35.– per year.
- 10% discount at Transa Travel & Outdoor.
- Annual subscription to «DAS WANDERN» for CHF 45.– instead of CHF 67.–.
- Further offers from the Swiss Hiking Trails:
www.schweizer-wanderwege.ch
- In addition, you support us with your membership fee in the professional signposting of the hiking trail network and in our diverse voluntary work in the interest of hikers.

Our Partners:

 **BLKB**
Was morgen zählt

die Mobiliar
Generalagentur Aesch
Generalagentur Basel
Generalagentur Liestal



Join us!



Become a member!

Online-Registration:

<https://www.wanderwege-beider-basel.ch>



Membership Options

Individual Member	CHF 40.– annually
Family Member	CHF 60.– annually
Companies/Associations	CHF 60.– annually

Support on a voluntary basis

Friends of WbB	min. CHF 30.– annually
----------------	------------------------